


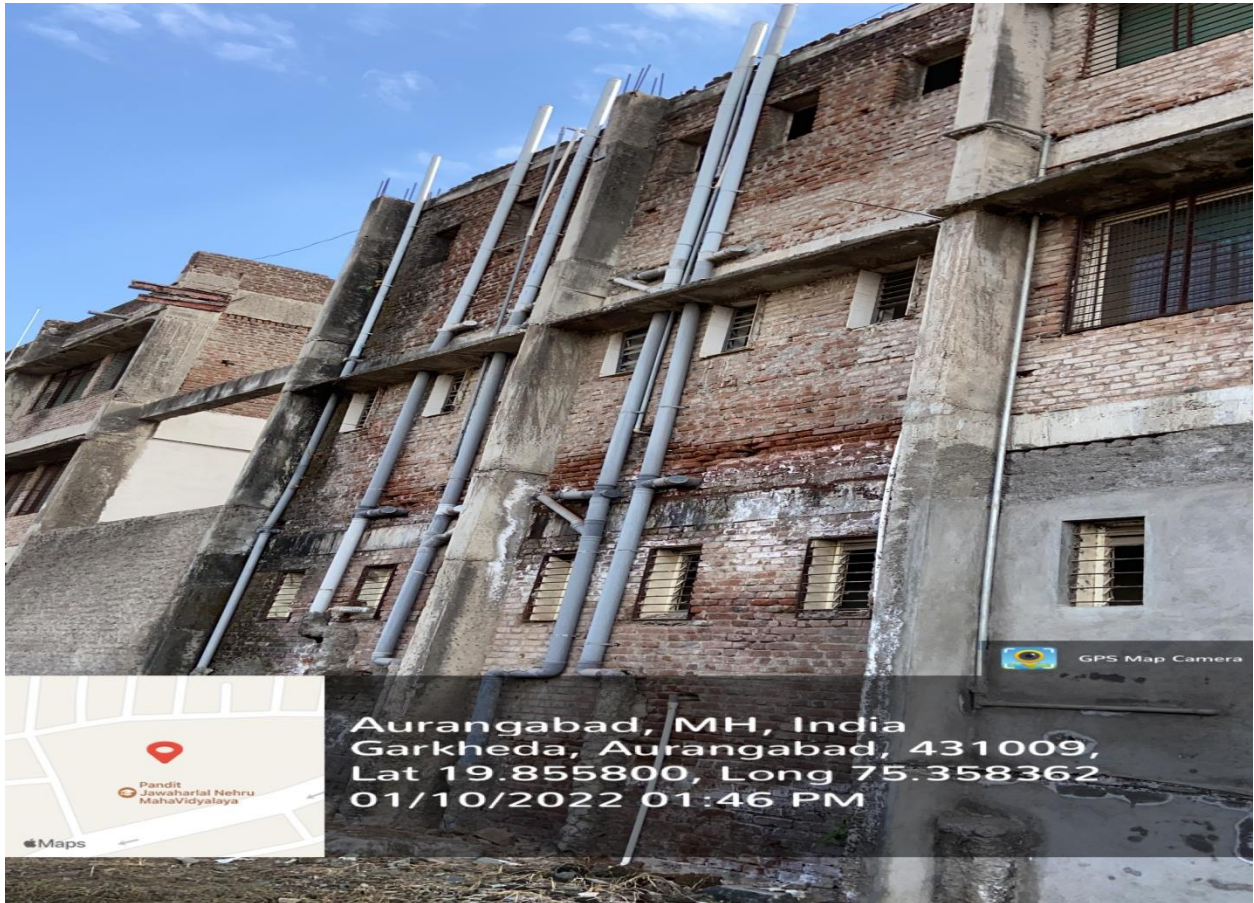
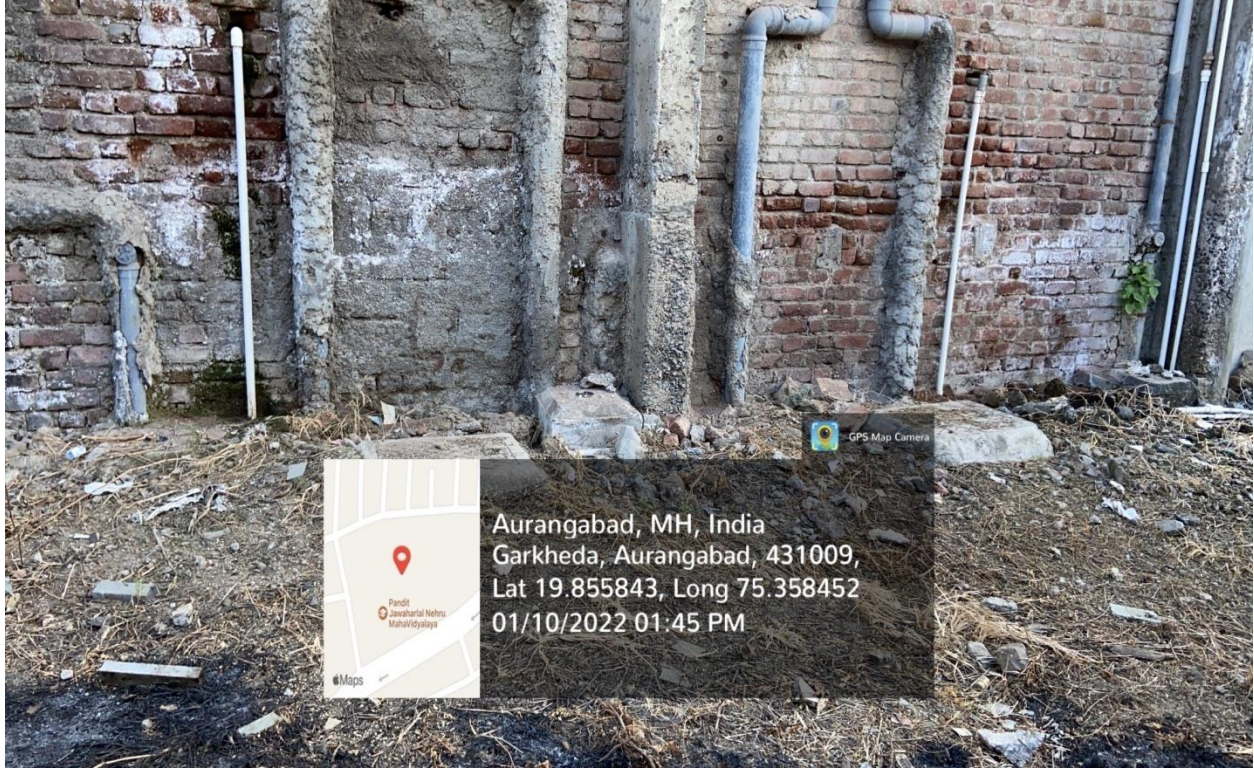


Ajintha Education Society's
PANDIT JAWAHARLAL NEHRU MAHAVIDYALAYA
SHIVAJI NAGAR (E), GARKHEDA PARISAR, CIDCO, AURANGABAD-431009.



Drainage System in College for Waste water Management



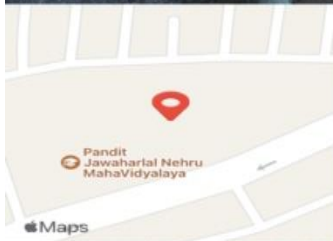
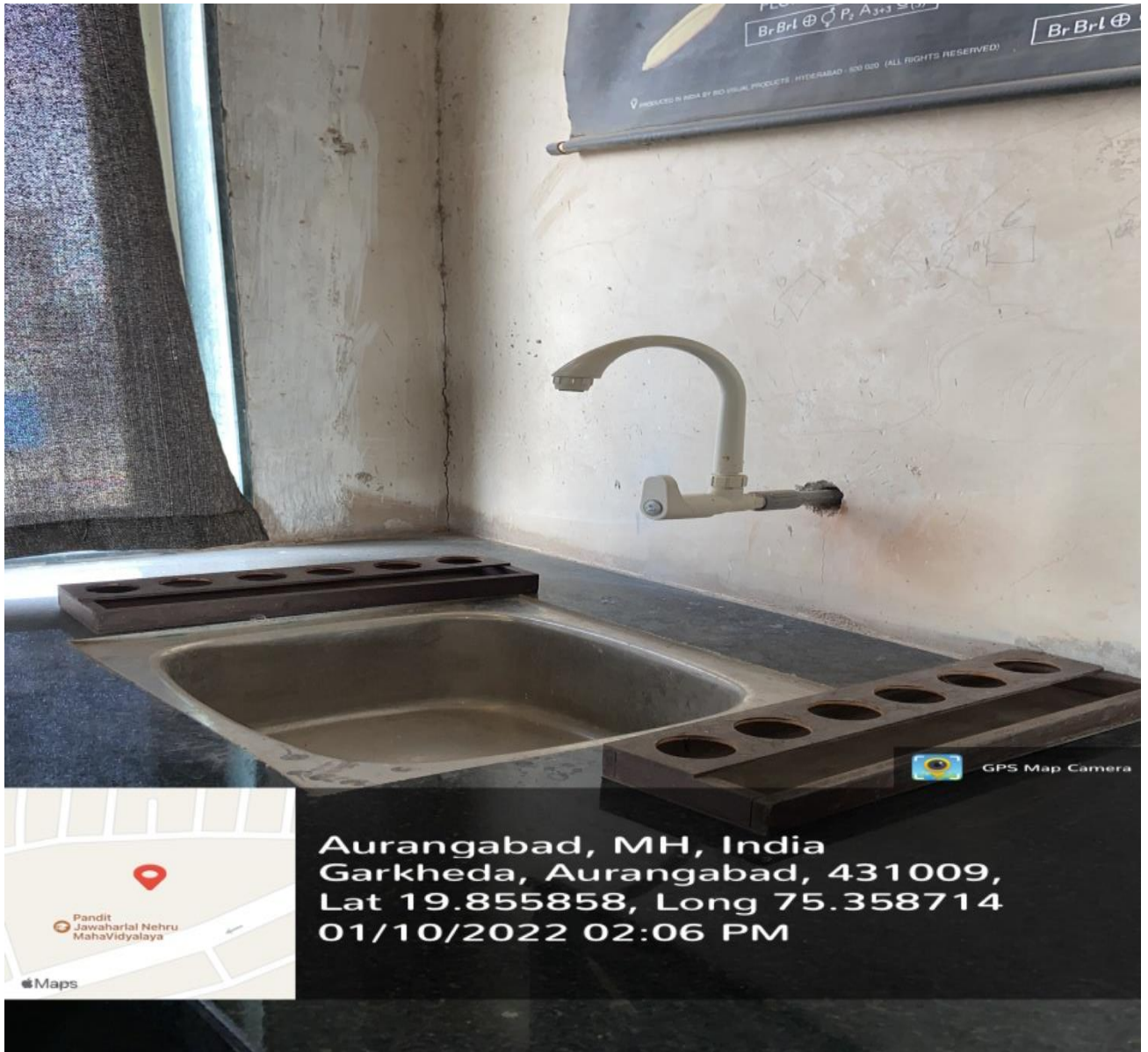




GPS Map Camera



Aurangabad, MH, India
Garkheda, Aurangabad, 431009,
Lat 19.855848, Long 75.358497
01/10/2022 01:45 PM



Aurangabad, MH, India
Garkheda, Aurangabad, 431009,
Lat 19.855858, Long 75.358714
01/10/2022 02:06 PM



GPS Map Camera



Aurangabad, MH, India
Garkheda, Aurangabad, 431009,
Lat 19.855734, Long 75.358570
01/10/2022 02:09 PM




GPS Map Camera



Aurangabad, MH, India
Garkheda, Aurangabad, 431009,
Lat 19.856006, Long 75.358580
01/10/2022 02:09 PM



Ajintha Education Society's
PANDIT JAWAHARLAL NEHRU MAHAVIDYALAYA
SHIVAJI NAGAR (E), GARKHEDA PARISAR, CIDCO, AURANGABAD-431009.



Clean and Evergreen Campus





GPS Map Camera



Aurangabad, MH, India
Garkheda, Aurangabad, 431009,
Lat 19.855455, Long 75.358212
01/10/2022 01:48 PM



GPS Map Camera



Aurangabad, MH, India
Garkheda, Aurangabad, 431009,
Lat 19.855476, Long 75.358199
01/10/2022 01:48 PM

